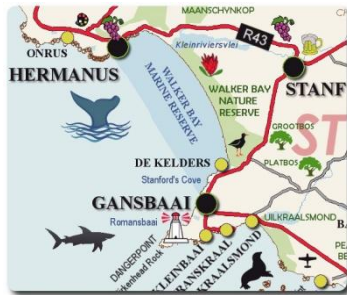
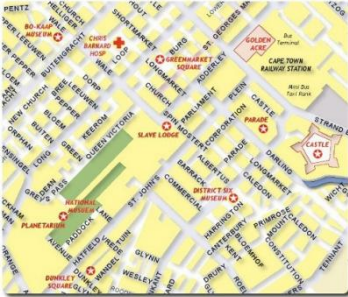


Mapping your World

The success of our maps can be accredited to the skills of our cartographers, who guarantee each map is tailor made to order. The result is a unique uncluttered map which is easy to interpret and reflects our client's image and branding.



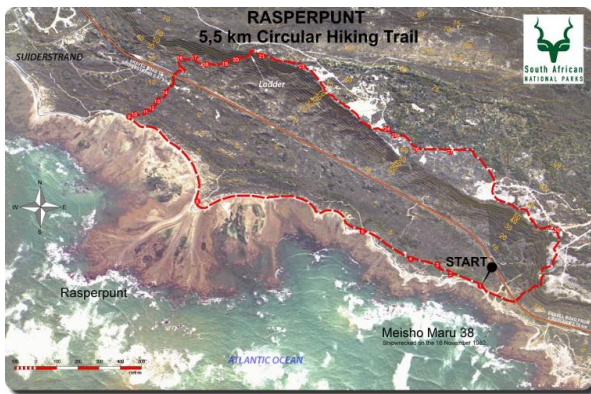
Mapping Services:

- Tourist Maps
- Location Maps
- Maps for the Web
- Poster size Maps
- Book Illustrations
- Ortho photo Maps
- Topographical Maps

Mapping Process:

Our mapping services include maps of data supplied, capture of data or sourcing of existing information.

Upon completion of your map a draft copy is delivered to you, if changes are required we will undertake them immediately and a revised draft copy delivered, this process is continued until our clients are satisfied that the map meets their requirements.



All our information is verified by at least two sources to ensure the position, spelling and symbols are accurate and true to the real world. With each map we provide a legend containing the symbology and

description of each symbol found on the map. Clients are required to supply their logo to ensure it is added to the map with the correct colour and resolution.

All our maps contain the following information to allow the users to interpret the map and orient themselves correctly:

- Legend
- Key plan
- Distance Table and/or Distance Markers
- North Arrow
- Map Title
- Scale or Scale Bar
- Client Logo

A final full resolution digital copy is delivered to you, allowing you to print as many copies as required and distribute freely. Digital copies can be delivered in jpg, pdf or any popular format required.



Printing is done on any size or medium (paper, signboards, etc.). We recommend recycled paper from an environmental (and economical) perspective, however high gloss can be delivered. For sign boards we recommend a UV protected print is made. For topographical maps which will be exposed to the outdoors and will be used multiple times we recommend water resistant and tear-proof paper. Alternatively the map can be laminated, however this leaves you with a rigid object that cannot be folded and placed in your pocket or bag.

A well designed tourist map will entice you to the area without revealing all the magic & mystery, allowing you to feel like an explorer of old again!

Esna Swart

eswart@kartosurveys.co.za

Mobile: +27 (0)71 011 8044

